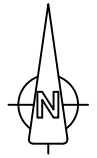


LEGEND:
 — LANDOWNERSHIP BOUNDARY
 — REVISED SITE BOUNDARY



OSI © Licence: CYAL50441216 - Prepared Using Irish Transverse Mercator (ITM).

Date:	Rev:	Description:	Drawn By:

Prepared By:



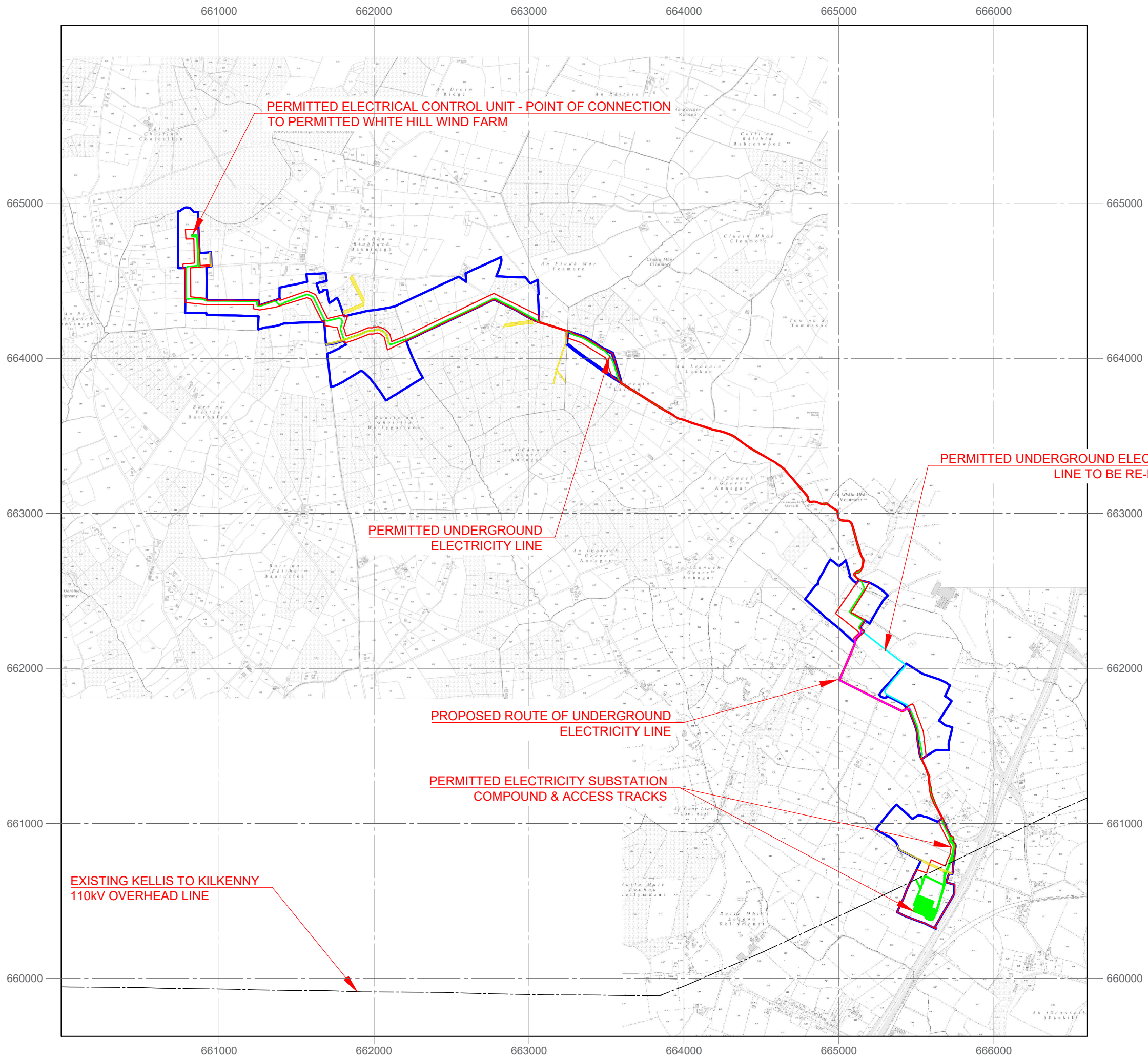
Galetech Energy Services
 Clondangan, Stradone
 Co. Cavan, H12 NV06
 info@galetechenergyservices.com
 www.galetechenergyservices.com

Client:
WHITE HILL WIND LIMITED

Job Title: Electricity Substation & Electricity Line -
 Request for Alteration to Permitted Development

Drawing Title:
**FIGURE 1.01: OVERALL SITE LOCATION
 (1:50,000)**

Drawing No.: 258WHI_PLAN_LOC-0.01	Stage: PLANNING
Scale: (A3) 1:50,000	Date: 10/02/2026
Drawn By: EF	Checked By: JB
Revision No.: REV 02	Confirmed By: SC



LEGEND:

- LANDOWNERSHIP BOUNDARY
- REVISED SITE BOUNDARY
- PERMITTED INFRASTRUCTURE
- PERMITTED ELECTRICITY LINE TO BE REVISED
- PROPOSED REVISED ROUTE OF ELECTRICITY LINE
- EXISTING WAYLEAVE
- +68.559 SPOT HEIGHT

- NOTES:**
1. ALL DIMENSIONS MUST BE CHECKED ON SITE AND NOT SCALED FROM THIS DRAWING.
 2. ALL DIMENSIONS IN METRES UNLESS OTHERWISE STATED.
 3. DIMENSIONS MAY IMMATERIALLY VARY DEPENDING ON SITE CONDITIONS.
 4. WHILE THE PRECISE SITING OF INFRASTRUCTURE MAY IMMATERIALLY DEVIATE FROM THAT ILLUSTRATED, ALL INFRASTRUCTURE SHALL BE LOCATED WITHIN THE APPLICATION BOUNDARY.

OSI Licence: CYAL50441216 - OS Map Ref: No. 4588-B, 4588-D, 4589, 4590-A, 4590, 4648, 4649-A, 4649-C, 4649-B, 4649-D, 4708-B, 4709-A & 4709-B - Prepared Using Irish Transverse Mercator (ITM)

Date:	Rev:	Description:	Drawn By:

Prepared By:



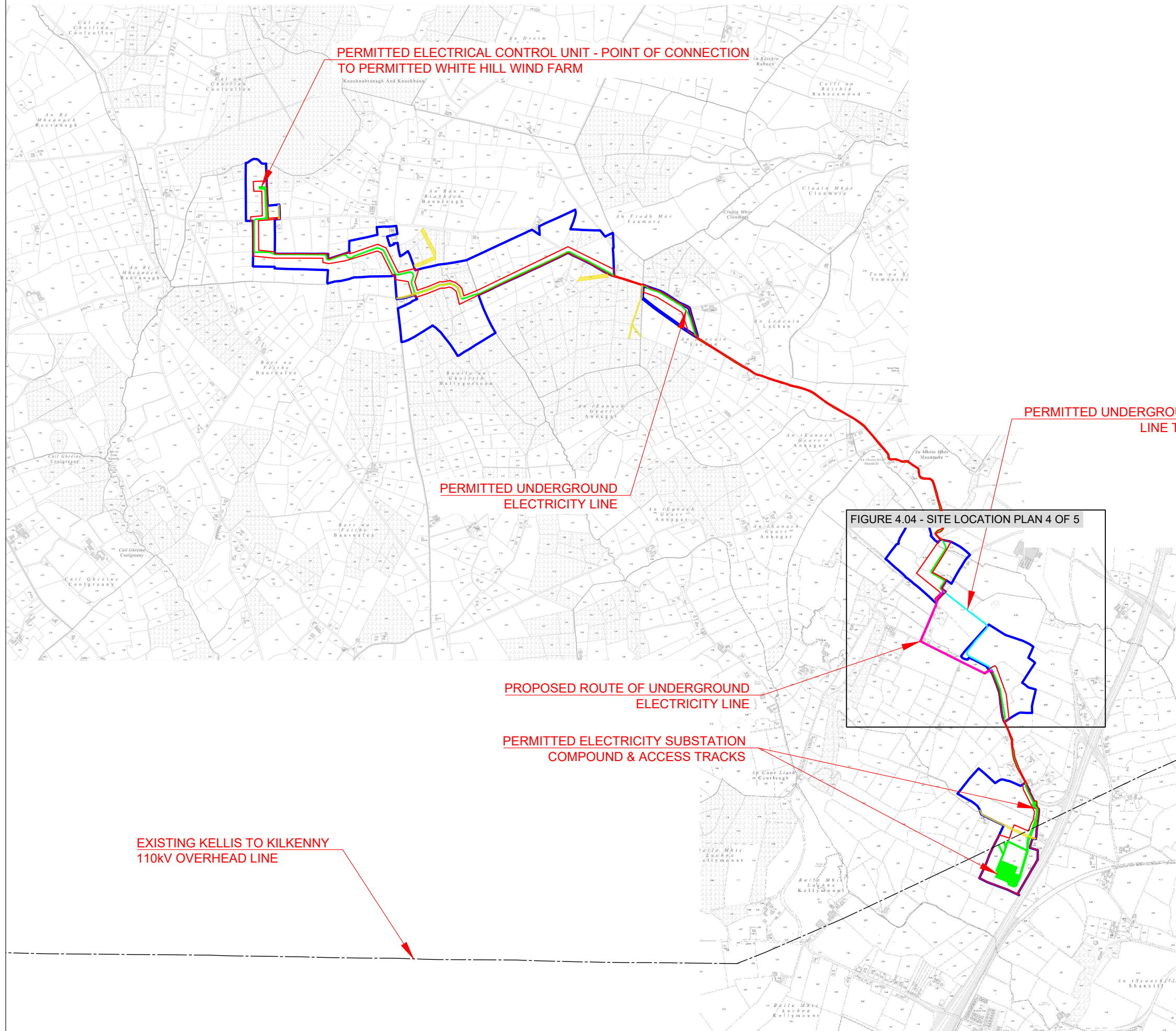
Galetech Energy Services
Clondargan, Stradone
Co. Cavan, H12 NV06
info@galetechenergyservices.com
www.galetechenergyservices.com

Client: **WHITE HILL WIND LIMITED**

Job Title: Electricity Substation & Electricity Line - Request for Alteration to Permitted Development

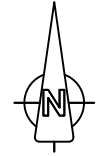
Drawing Title: **FIGURE 2.01: SITE LOCATION PLAN (1:25,000)**

Drawing No.: 258WHI_PLAN_LOC-0.02	Stage: PLANNING
Scale: (A3) 1:25,000	Date: 10/02/2026
Drawn By: EF	Checked By: JB
	Confirmed By: SC



- LEGEND:**
- LANDOWNERSHIP BOUNDARY
 - REVISED SITE BOUNDARY
 - PERMITTED INFRASTRUCTURE
 - PERMITTED ELECTRICITY LINE TO BE REVISED
 - PROPOSED REVISED ROUTE OF ELECTRICITY LINE
 - EXISTING WAYLEAVE
 - + 68.559 SPOT HEIGHT

- NOTES:**
1. ALL DIMENSIONS MUST BE CHECKED ON SITE AND NOT SCALED FROM THIS DRAWING.
 2. ALL DIMENSIONS IN METRES UNLESS OTHERWISE STATED.
 3. DIMENSIONS MAY IMMATERIALLY VARY DEPENDING ON SITE CONDITIONS.
 4. WHILE THE PRECISE SITING OF INFRASTRUCTURE MAY IMMATERIALLY DEVIATE FROM THAT ILLUSTRATED, ALL INFRASTRUCTURE SHALL BE LOCATED WITHIN THE APPLICATION BOUNDARY.



OSI © Licence: CYAL50441216 - OS Map Ref: No. 4588-B, 4588-D, 4589, 4590-A, 4590, 4648, 4648-A, 4649-C, 4649-B, 4649-D, 4708-B, 4709-A & 4709-B - Prepared Using Irish Transverse Mercator (ITM).

Date:	Rev:	Description:	Drawn By:

Prepared By:



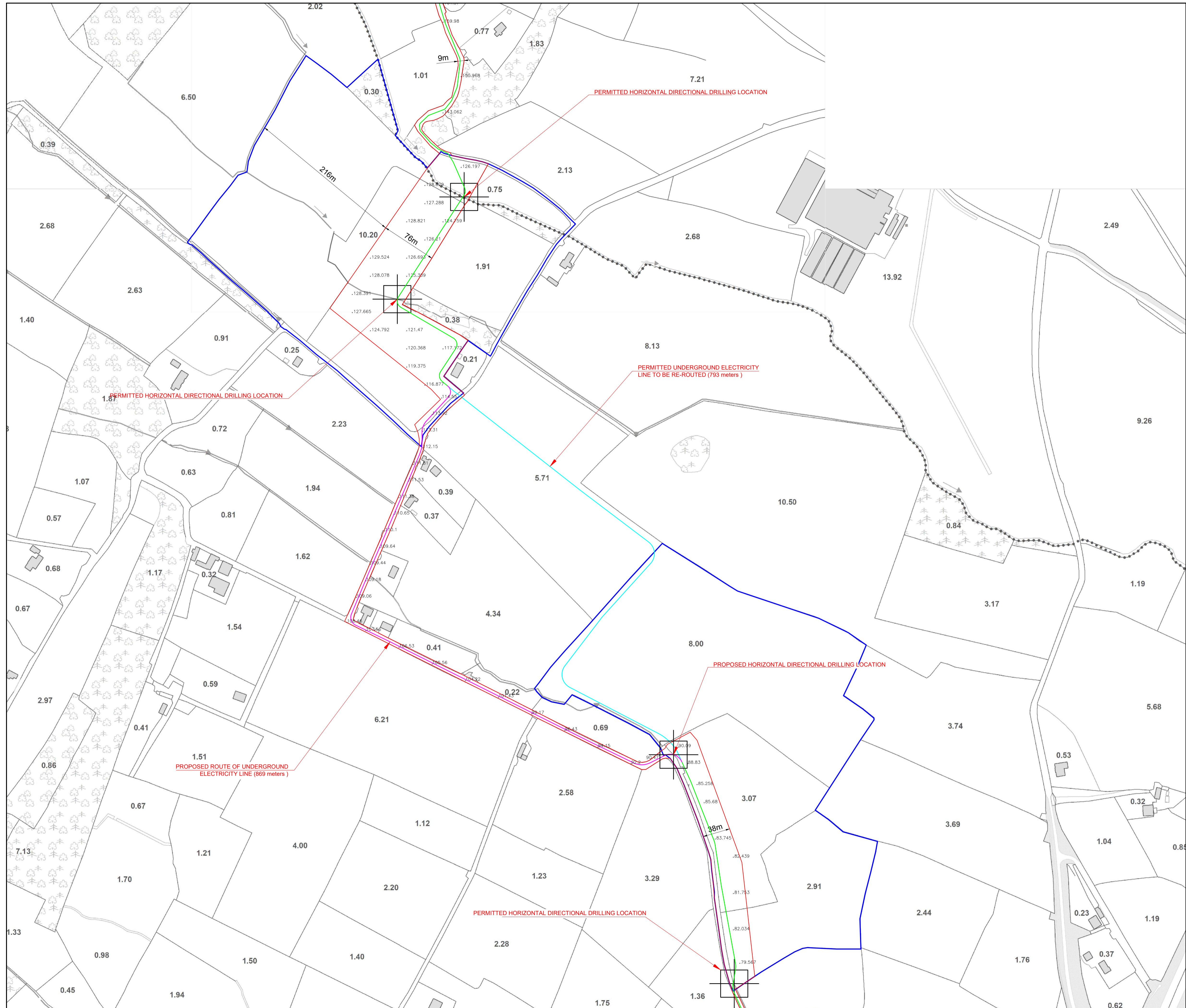
Galetech Energy Services
Clondargan, Stradone
Co. Cavan, H12 NV06
info@galetechenergyservices.com
www.galetechenergyservices.com

Client: WHITE HILL WIND LIMITED

Job Title: Electricity Substation & Electricity Line - Request for Alteration to Permitted Development

Drawing Title: FIGURE 3.01: SITE LOCATION PLAN DRAWING KEY

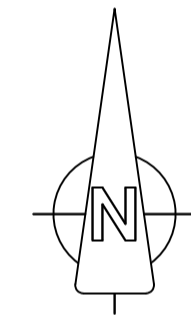
Drawing No.: 258WHI_PLAN_LOC-0.03		Stage: PLANNING
Scale: (A3) 1:25,000	Date: 10/02/2026	Revision No.: REV 02
Drawn By: EF	Checked By: JB	Confirmed By: SC



LEGEND:

	LANDOWNERSHIP BOUNDARY
	REVISED SITE BOUNDARY
	PERMITTED INFRASTRUCTURE
	PERMITTED ELECTRICITY LINE TO BE REVISED
	PROPOSED REVISED ROUTE OF ELECTRICITY LINE
	EXISTING WAYLEAVE
	SPOT HEIGHT

- NOTES:**
1. ALL DIMENSIONS MUST BE CHECKED ON SITE AND NOT SCALED FROM THIS DRAWING.
 2. ALL DIMENSIONS IN METRES UNLESS OTHERWISE STATED.
 3. DIMENSIONS MAY IMMATERIALLY VARY DEPENDING ON SITE CONDITIONS.
 4. WHILE THE PRECISE SITING OF INFRASTRUCTURE MAY IMMATERIALLY DEVIATE FROM THAT ILLUSTRATED, ALL INFRASTRUCTURE SHALL BE LOCATED WITHIN THE APPLICATION BOUNDARY.



OSI © Licence: CYAL50441216 - OS Map Ref. No. 4588-B, 4588-D, 4588, 4590-A, 4590, 4648, 4649-A, 4649-C, 4649-B, 4649-D, 4709-B, 4709-A & 4709-B - Prepared Using Irish Transverse Mercator (ITM).

Date:	Rev:	Description:	Drawn By:

Prepared By:



Galetech Energy Services
 Clondargan, Stradone
 Co. Cavan, H12 NV06
 info@galetechenergyservices.com
 www.galetechenergyservices.com

Client: WHITE HILL WIND LIMITED

Job Title: Electricity Substation & Electricity Line - Request for Alteration to Permitted Development

Drawing Title: FIGURE 4.04: SITE LOCATION PLAN 4 OF 5 (1:2,500)

Drawing No. 258WHI_PLAN_LOC-0.04	Stage. PLANNING	
Scale: (A1) 1:2500	Date: 10/02/2026	Revision No.: REV 02
Drawn By: EF	Checked By: JB	Confirmed By: SC